

SECTOR - 15a

INDEX :

1. AREA ALLOTTED/ RESERVED FOR PUBLIC PURPOSE

- [A] TDS roads
- [B] Garden / Playfield
- [C] Utility
- [D] Land pool for infrastructure development:

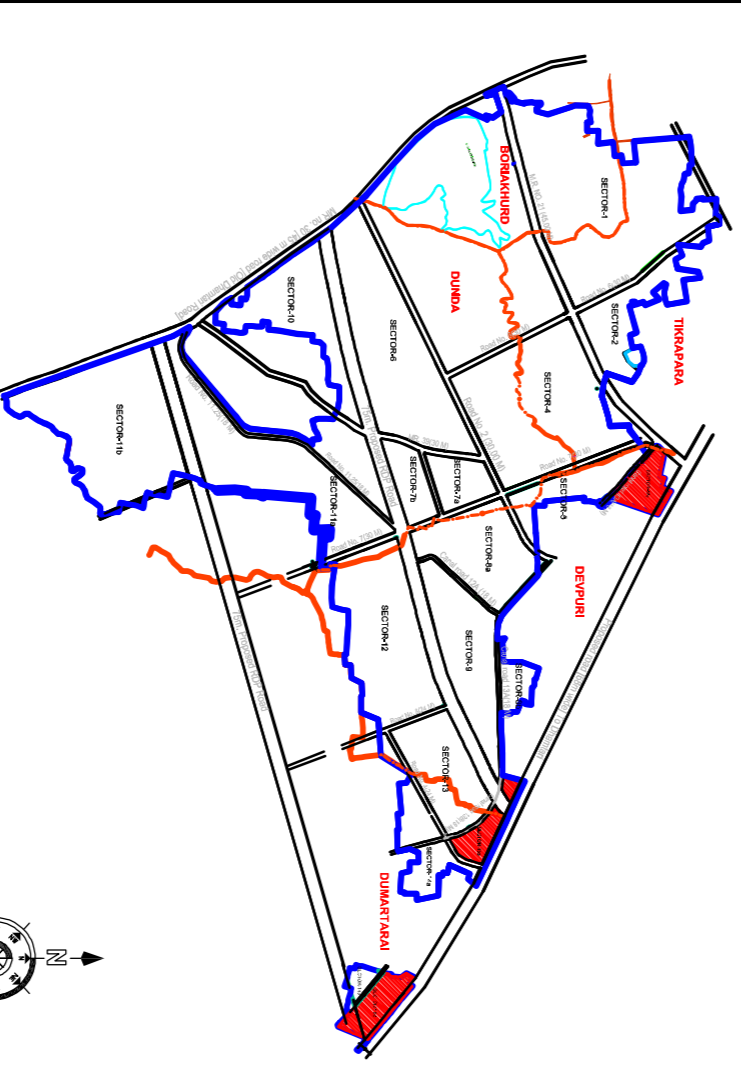
- [i] Residential
- [ii] Sector level/ Local shopping center
- [iii] Nursery/ Primary/ High school
- [iv] Dispensary/ Nursing home
- [v] E.W.S/L.I.G.

2. RECONSTITUTED PLOTS (ALLOTTED TO LAND HOLDERS)

- [A] Allotted area

3. SCHEME BOUNDARY

4. VILLAGE BOUNDARY



KEY PLAN

TOWN DEVELOPMENT SCHEME- 04

[KAMAL VIHAR]

(PART OF VILLAGES DUNDA, TIKRAPARA, DEVPURI,
BORIYAKHURD AND DUMARTARA)

TOTAL SCHEME AREA (TDS-04)= 647.84 HA

SECTOR - 15a, 15b & 15c

FINAL LAYOUT PLAN REVISION R4

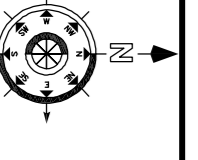
DRG. NO. TDS-04 / FINAL / 2012 / L-15a/R7 REVISION - R7



FOR PRINT ON A1 PAPER

SCALE 1:2000

DATE 25.10.2021

NORTH



 <p>RAIPUR DEVELOPMENT AUTHORITY, RAIPUR [CG.]</p>	 <p>TDS KAMAL VIHAR RAIPUR [CG.]</p>